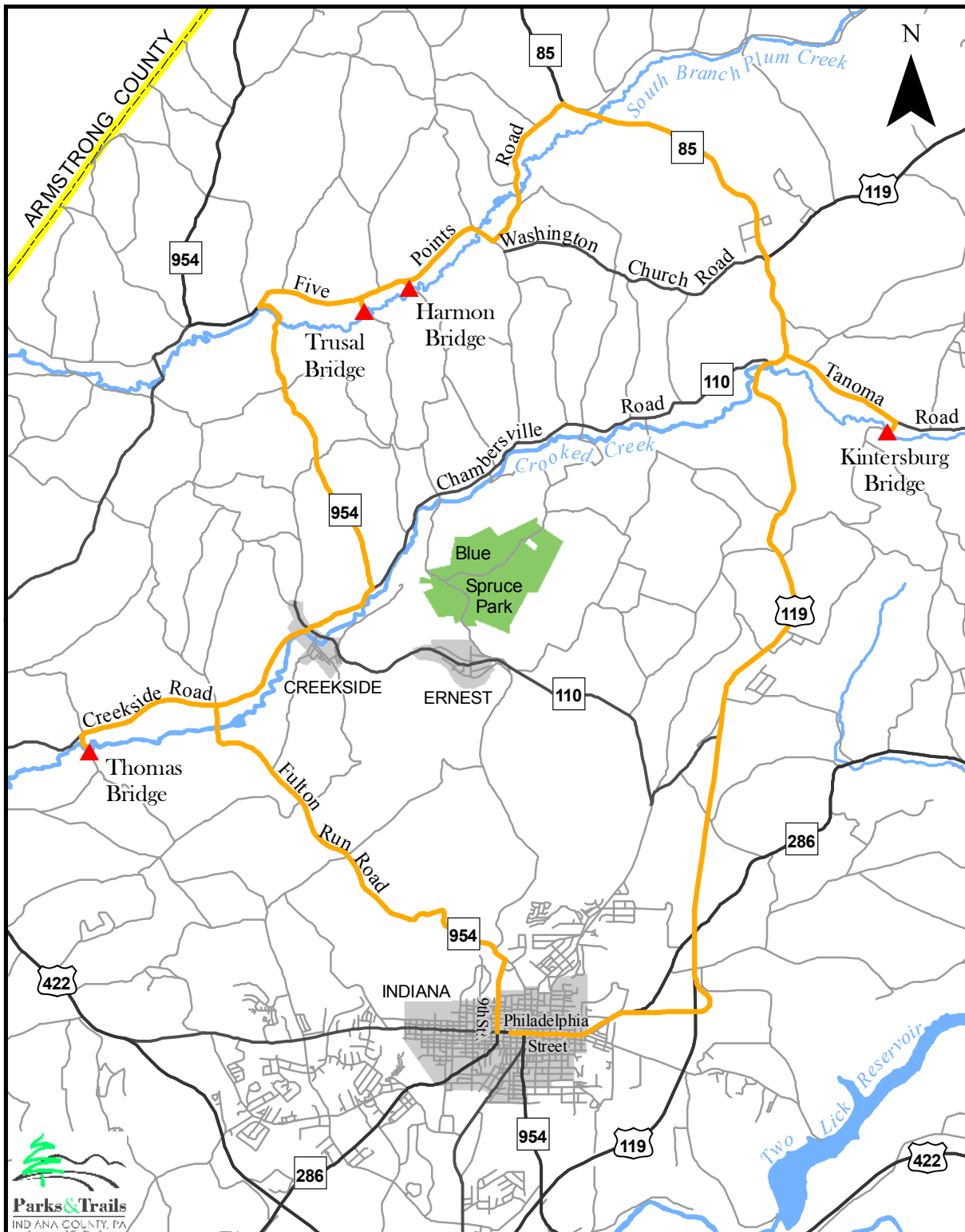




# Indiana County Covered Bridge Driving Tour



## Driving Directions

1. Start at Philadelphia Street & Seventh Street in downtown Indiana
2. Travel east toward Route 119 North (2.5 mi)
3. Travel north on Route 119 to Tanoma Road (7.3 mi)
4. Turn right onto Tanoma Road and follow toward Musser Road (1.3 mi)
5. Turn right onto Musser Road (Kintersburg Bridge on Musser Road) (0.2 mi)
6. Return to Route 119 (back track) (1.5 mi)
7. Follow Route 119 North (1 mi)
8. Turn left onto Route 85 toward Plumville
9. Follow Route 85 North (2.9 mi)
10. Turn left onto Five Points Road and follow south (2.9 mi)
11. Turn left onto Donahue Road (Harmon Bridge on Donahue Road) (0.1 mi)
12. Return to Five Points Road and turn left
13. Follow Five Points Road west (0.5 mi)
14. Turn left onto Trusal Road (Trusal Bridge on Trusal Road) (0.1 mi)
15. Return to Five Points Road and turn left (follow Five Points Road west)
16. Turn left onto Route 954 South and follow toward Creekside (3.3 mi)
17. At the intersection of Route 954 and Chambersville Road turn right and follow toward Creekside (0.8 mi)
18. Continue straight at the intersection of Route 110 & Route 954 in Creekside (3-way stop sign) (6.1 mi)
19. Turn left onto Thomas Covered Bridge Road (Thomas Bridge on Thomas Covered Bridge Road) (1.5 mi)
20. Return to Creekside Road and turn right, heading toward Creekside
21. At the intersection of Creekside Road and Route 954, turn right onto Route 954 South (Fulton Run Road), following toward Indiana (1.5 mi)
22. Turn right onto North 9th Street (you will come out at Philadelphia Street in downtown Indiana) (4.5 mi)

## Map Key

-  Covered Bridges
-  Driving Tour Route

