

# Pine Ridge Park

To Indiana  
12 Miles

To Ebensburg  
25 Miles



Indiana County  
Parks & Trails



Palmerston Road

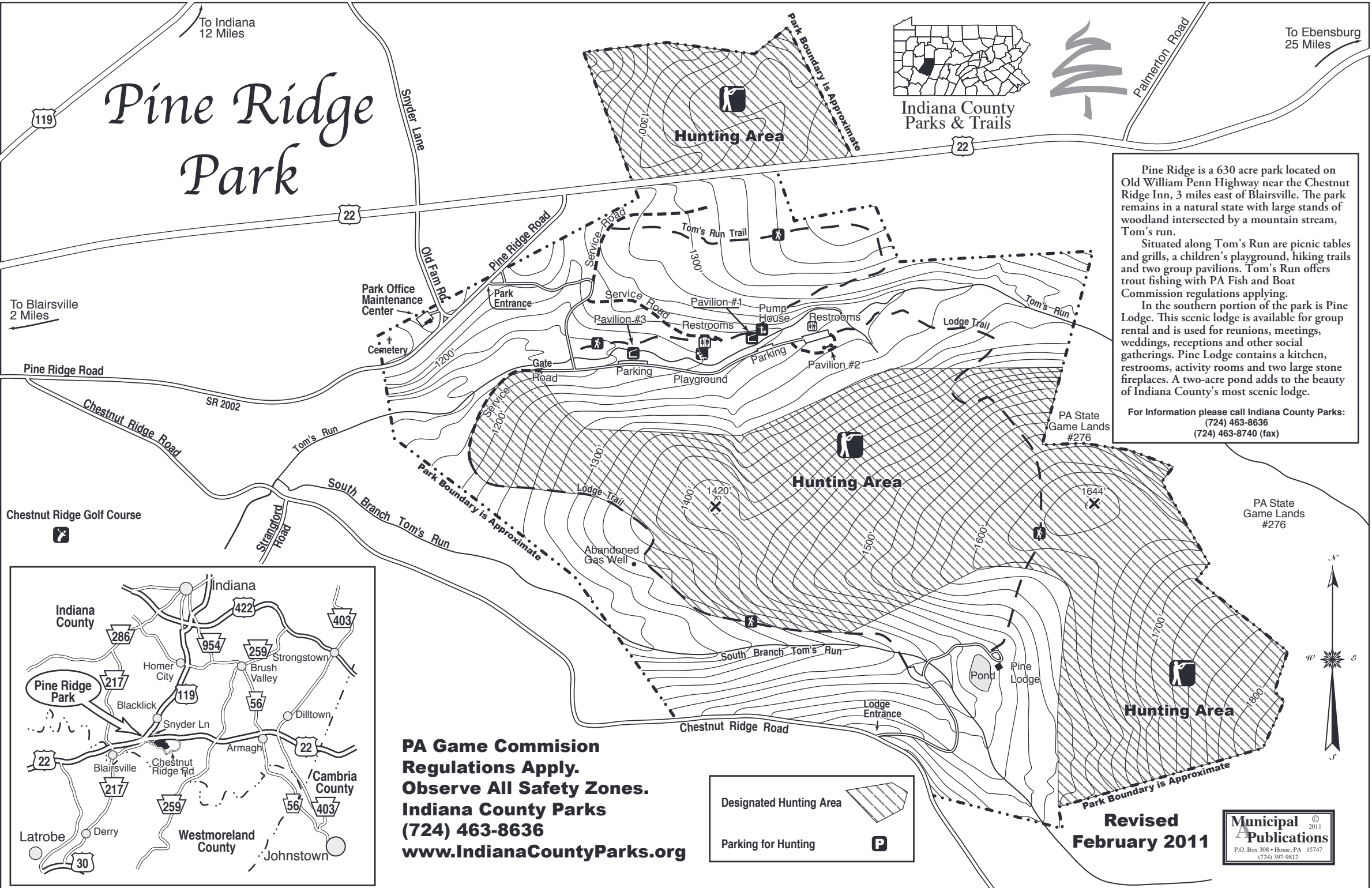
Hunting Area

Pine Ridge is a 630 acre park located on Old William Penn Highway near the Chestnut Ridge Inn, 3 miles east of Blairsville. The park remains in a natural state with large stands of woodland intersected by a mountain stream, Tom's run.

Situated along Tom's Run are picnic tables and grills, a children's playground, hiking trails and two group pavilions. Tom's Run offers trout fishing with PA Fish and Boat Commission regulations applying.

In the southern portion of the park is Pine Lodge. This scenic lodge is available for group rental and is used for reunions, meetings, weddings, receptions and other social gatherings. Pine Lodge contains a kitchen, restrooms, activity rooms and two large stone fireplaces. A two-acre pond adds to the beauty of Indiana County's most scenic lodge.

For Information please call Indiana County Parks:  
(724) 463-8636  
(724) 463-8740 (fax)



To Blairsville  
2 Miles

Pine Ridge Road

Chestnut Ridge Road

SR 2002

Tom's Run

South Branch Tom's Run

Chestnut Ridge Golf Course



Strangford Road

Abandoned Gas Well

Chestnut Ridge Road

Lodge Entrance

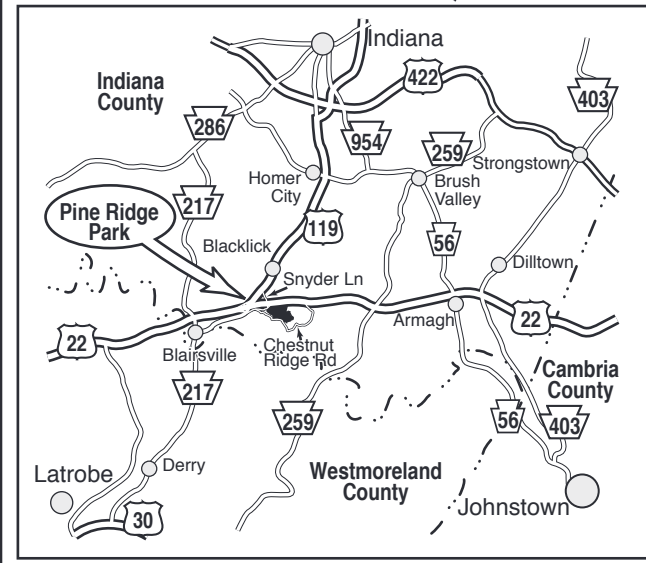
Pond

Pine Lodge


Hunting Area


PA State Game Lands #276

PA State Game Lands #276



**PA Game Commission  
Regulations Apply.  
Observe All Safety Zones.  
Indiana County Parks  
(724) 463-8636  
www.IndianaCountyParks.org**

Designated Hunting Area 

Parking for Hunting 

**Revised  
February 2011**

**Municipal Publications** © 2011  
P.O. Box 308 • Home, PA 15747  
(724) 397-9812